









MARINA FORT-LOUIS

SAINT-MARTIN
F.W.I.

Lat. | Long.
N 18 04.194 | W 63 05.267

-  Capitainerie
-  Parking
-  Station carburant
-  Restaurant
-  Shopping
-  Zones d'amarrage

50 m / 164 ft.

Baie de Marigot

